



# **BOMA EMERGENCY PREPAREDNESS PRESENTATION 2022**

**Brentt L. Blaser**

**Terri Langdon**

Alameda County Sheriff's  
Office of Emergency Services

# Our Mission

## OFFICE OF EMERGENCY SERVICES

The mission of ALCO OES is to prepare Alameda County, our Cities and Special Districts to respond to all disasters and emergencies, in order to minimize the loss of lives, destruction to property, damage to the environment, and to ensure continuity of government services to serve our citizens and help our county to recover.



# Alameda County Sheriff's OES:

- Manage the Emergency Operations Center (EOC)
  - Coordination, support and resources to first responders, agencies, and organizations assisting affected communities within our operational area
- Administration and management of county volunteer response groups
- Provide education, training, exercises and emergency preparedness programs for Op Area partners and community members
- Coordinate Mutual Aid for Region 2 (LE, Fire and EMS)
- Deliver emergency communications and notifications through media and warning systems



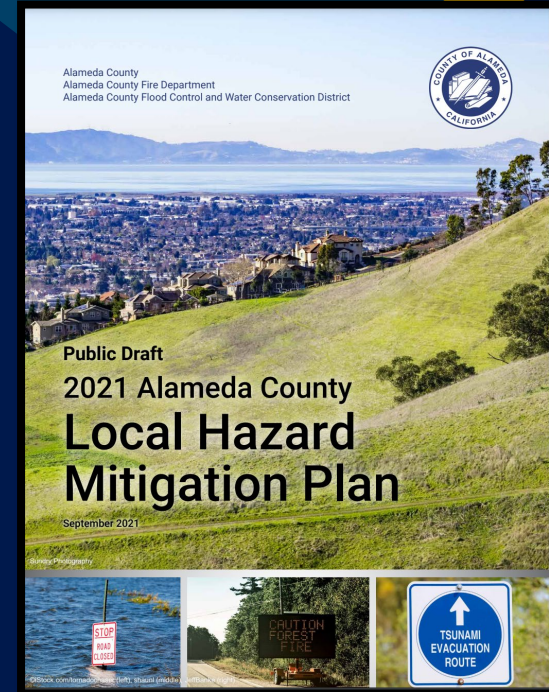
# Emergency Operations Center

CENTRAL LOCATION OF AUTHORITY AND INFORMATION WHERE EMERGENCY MANAGEMENT IS PERFORMED DURING MAJOR EMERGENCIES OR DISASTER.



# Threats & Hazards

- Natural Hazards
  - Floods & Winds
  - Earthquakes
  - Wildfires
  - Accidents – Chemical Spills, HazMat Spills, Train Derailments, Aircraft Accidents
- Domestic & International Terrorism
  - Airports, B.A.R.T., (Public Transportation), Schools & Universities, Sporting Events, Concerts, Malls...

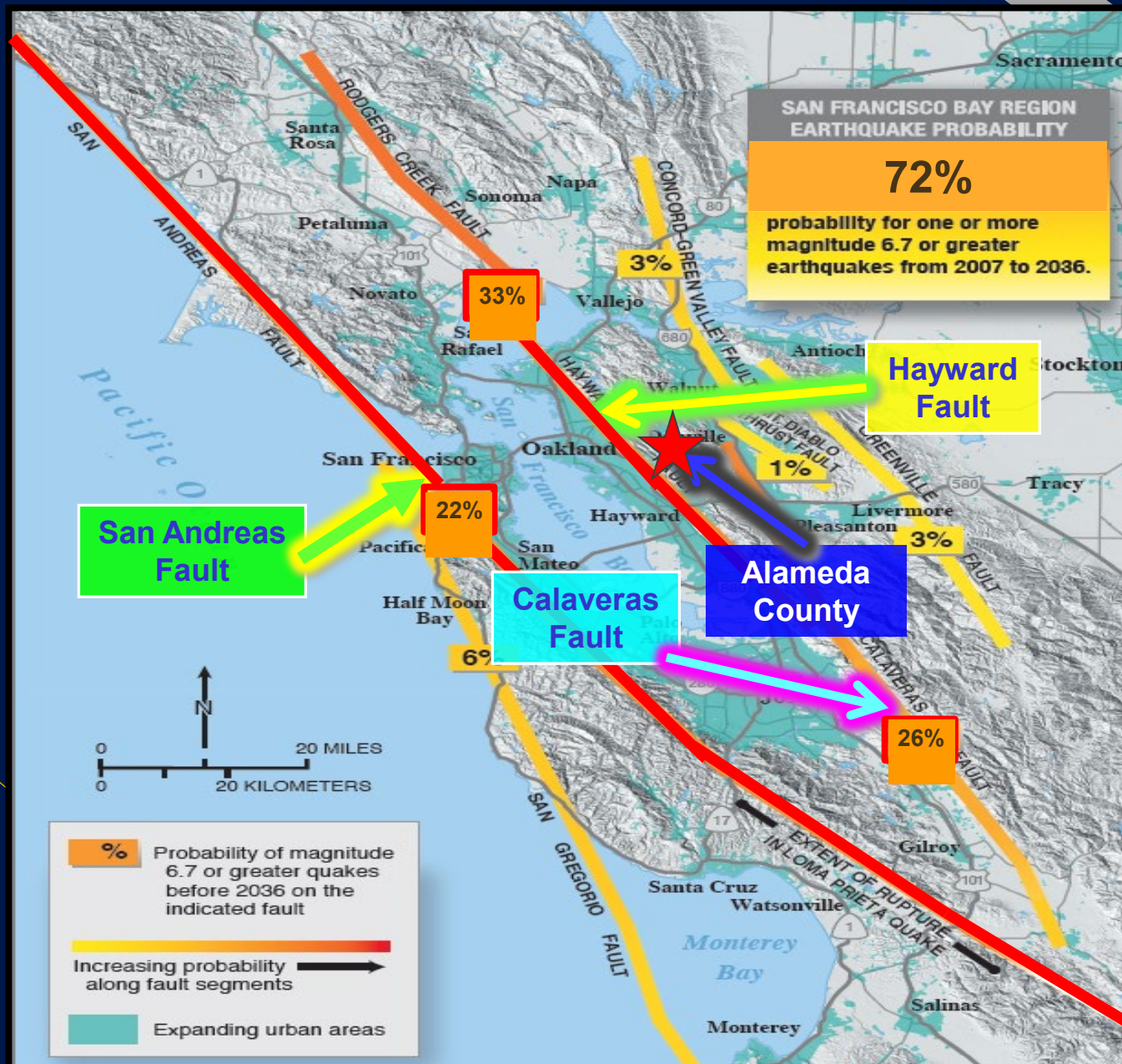


OES





# Threats & Hazards



OES





# Recent Events

## COVID


Civil Unrest

Wildfires

PSPS

## Robb Elementary School, Texas

Add a footer



OES





[Home](#)[! Earthquake Risk](#)[! Flood Risk](#)[Fire Risk](#)[Tsunami Risk](#)[All Risks](#)

Type in your address below to learn how to address natural hazards in your area.

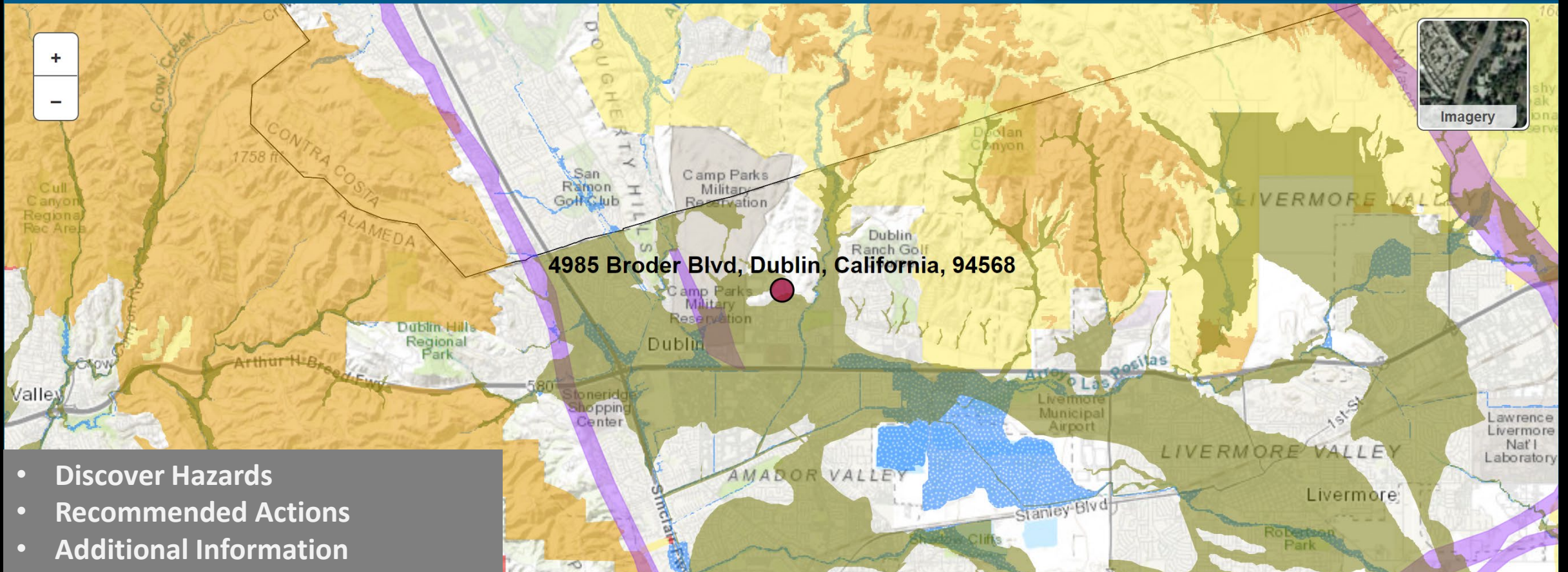
4985 Broder Boulevard, Dublin CA 94568

Search

### Liquefaction Zone of Required Investigation

 Liquefaction Zone Area

### Earthquake Fault Zone of Required Investigation





[Home](#)[Earthquake Risk](#)[Flood Risk](#)[Fire Risk](#)[Tsunami Risk](#)[All Risks](#)

## State Responsibility Areas (2007), Severity



SRA, Very High

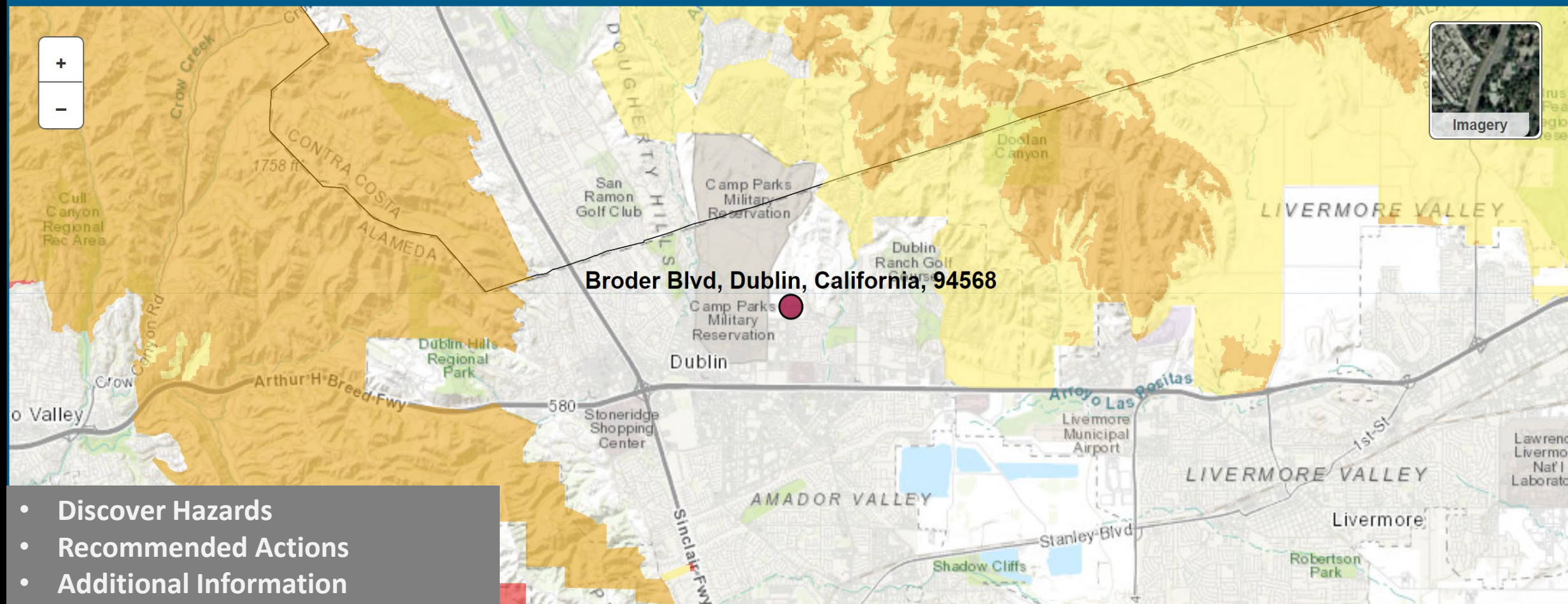


SRA, High



SRA, Moderate

Type in your address below to learn how to address natural hazards in your area.



- Discover Hazards
- Recommended Actions
- Additional Information



# How Does This Affect You?





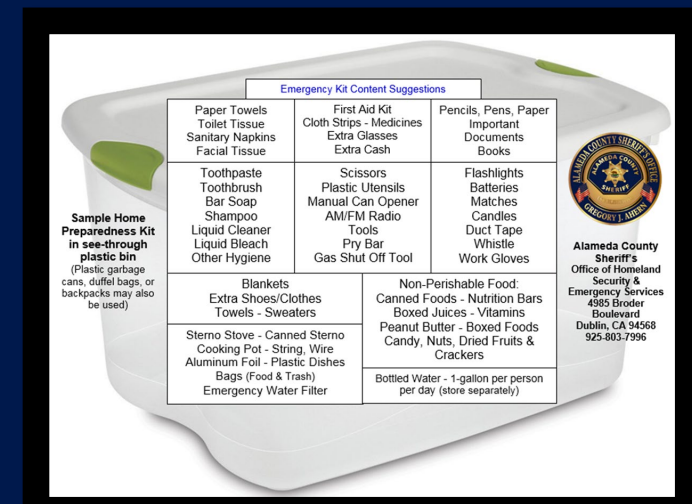
# Be Prepared

- Preparedness begins with you
  - *IDENTIFY* your needs
  - Make a *KIT*
    - Home, Work & Vehicle
  - Have a *PLAN*
    - Evacuation Home & Work



# Be Prepared

- Preparedness begins with you
  - *IDENTIFY* your needs
  - Make a *KIT*
    - Home, Work & Vehicle
  - Have a *PLAN*
    - Evacuation Home & Work







# Be Prepared

## Have a plan

- [acgov.org/ready/plan.htm](https://www.acgov.org/ready/plan.htm)







### Have a Plan

**Overview**

The first step for preparing for a disaster is making a list of procedures for when a crisis arises. This section will discuss the general guidelines of emergency procedures and other essential information.

NOTE: The checklists below use cookies\*\* to save your selections so that you can track which items you have prepared.



Watch on  YouTube

Video courtesy of:

## Make a kit

- [Acgov.org/ready.kit.htm](https://www.acgov.org/ready.kit.htm)





### Make a Kit

**Overview**

The emergency supply kit is the center of all emergency preparedness plans. Follow these



# Be Prepared

## Turning Your Electricity On and Off

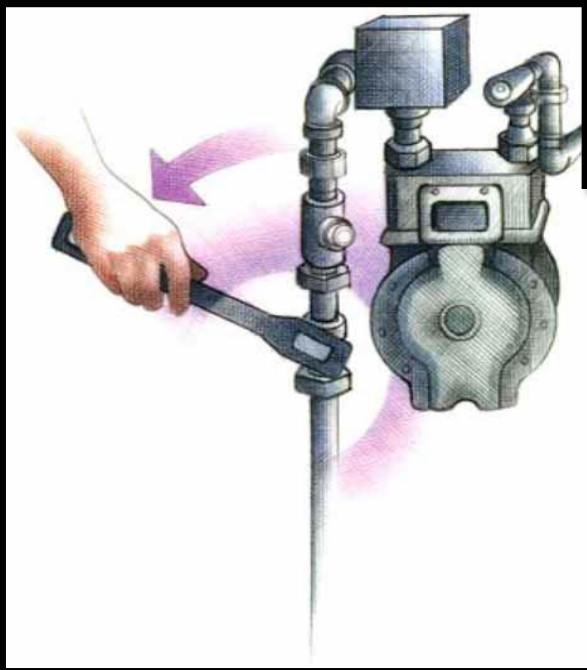
### Main Switch



### Fuses



### Circuit Breakers





# Be Prepared (Business)

- Preparedness begins with you
  - *IDENTIFY* your risk
  - *Develop a Plan*
    - *Cost Estimation Worksheet*
  - *Take Action*
  - *Recognized and Inspire Others*

NATURAL DISASTER IMPACT		
IMMEDIATE	ONE YEAR LATER	THREE YEARS LATER
<b>40%</b> OF SMALL BUSINESSES WON'T REOPEN	<b>25%</b> MORE SMALL BUSINESSES WILL CLOSE	<b>75%</b> OF BUSINESSES WITHOUT A CONTINUITY PLAN WILL FAIL

THE AVERAGE DAILY LOSS OF A BUSINESS THAT CLOSURES DUE TO DISASTER	
<b>\$3,000</b> SMALL BUSINESS	<b>\$23,000</b> MEDIUM-SIZED BUSINESS

SMALL BUSINESSES	
ACCOUNT FOR <b>99%</b> OF ALL COMPANIES	EMPLOY <b>50%</b> OF ALL PRIVATE SECTOR EMPLOYEES



# ACALERT

ALAMEDA COUNTY

If we can't reach you,  
We can't **ALERT** you.  
Sign-up for **ACALERT** today!


[acalert.org](http://acalert.org)





# EVERBRIDGE MOBILE APP

HOW TO RECIEVE ADVISORY  
NOTIFICATIONS IN ALAMEDA COUNTY



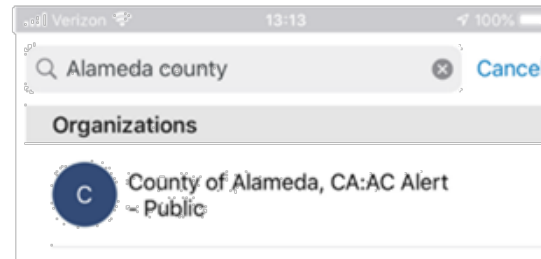
## EVERBRIDGE APP

Find the Everbridge app in your App store.



## HOW TO FIND US

Search for "AC Alert" or "Alameda County" in the App.

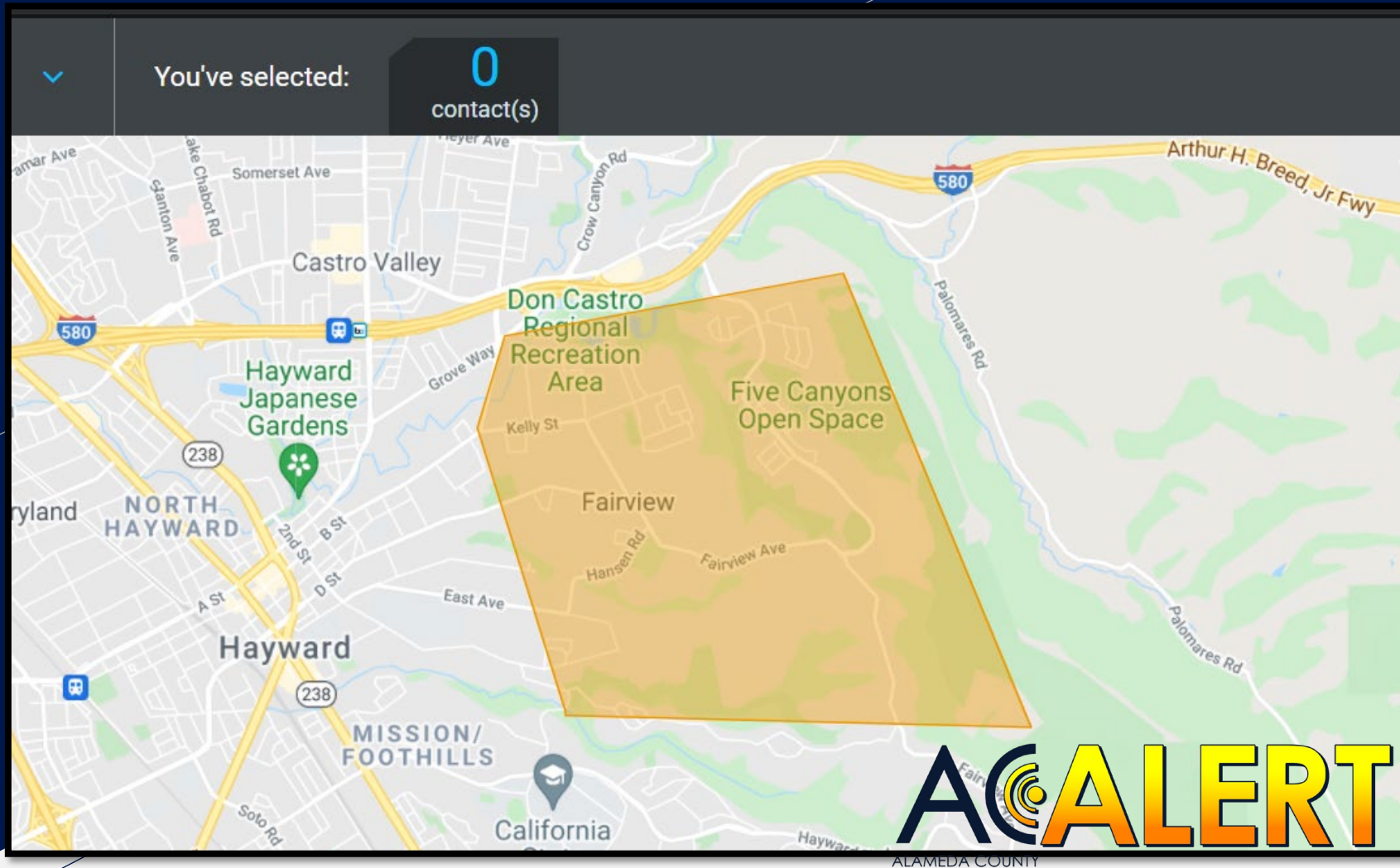


## LOGGING IN/SIGNING UP

If you have an account set up with AC Alert, put in your username and password. If you have not signed up you are able to sign up through the App!

OES





# Benefits:

- Allows for multiple contact methods and pathways
- Allows for multiple points/addresses of interest
- Non-emergency notifications (e.g., events, road closures)\*

\*email and app only

A rapid notification software used in Alameda County to alert residents of an emergency.



# 3 Park Place is in Zone DUB-E037

myzone.zonehaven.com

ZONE

DUB-E037

Subscribe to Alerts

STATUS

Normal

No current knowledge of active public safety incidents affecting your area.

REASON

-

SUMMARY

-

DESCRIPTION

South of Gleason Dr, West of Hacienda Dr, East of Arnold Rd, North of Dublin Blvd.

USEFUL LINKS

[Sign up for AC Alert](#)

EVACUATION INFO

Temporary Evacuation Points -

FIRE AND POLICE INFO

Last changed on Tue Jun 15 2021 04:02 PM. Current as of Fri Jul 23 2021 02:12 PM



KNOW YOUR  
**ZONE**  
myzone.zonehaven.com

I'm **prepared.**

My Zone Number

**DUB-E037**

# Evacuation Terminology

- **Standardized Language throughout State of California**
  - **Evacuation ORDER**: Immediate threat to life. This is a lawful order to leave now. The area is lawfully closed to public access.
  - **Evacuation WARNING**: Potential threat to life and/or property. Those who require additional time to evacuate, and those with pets and livestock should leave now.
  - **Shelter in Place**: Go indoors. Shut and lock doors and windows. Prepare to self-sustain until further notice and/or contacted by emergency personnel for additional direction.



# **DON'T WAIT TO EVACUATE!**

If you feel unsafe, self-evacuate;  
DO NOT WAIT to be told to leave.



# Be Involved

- Volunteer Organizations Active In Disasters (VOAD)
- Alameda County Fire Department Trainings
  - Personal Emergency Preparedness Workshops
  - Community Emergency Response Team Training
  - Hand-Only CPR & AED Training
- Alameda County Sheriff's Office **Affiliated Volunteer Programs**
  - Dive Team
  - Search and Rescue
  - Auxiliary Communications Services (ACS)



# Resources

- [Ready.acgov.org](https://ready.acgov.org)
- [Aclert.org](https://aclert.org)
- [ready.gov/business](https://ready.gov/business)
- [myzone.zonehaven.com](https://myzone.zonehaven.com)
- [myhazards.caloes.ca.gov](https://myhazards.caloes.ca.gov)
- Facebook
- Nextdoor
- Twitter

**PulsePoint**



**ACALERT**  
ALAMEDA COUNTY

[ready.acgov.org](https://ready.acgov.org)



**Brentt L. Blaser**  
[bblaser@acgov.org](mailto:bblaser@acgov.org)  
(925) 803-7204

**Terri Langdon**  
[tlangdon@acgov.org](mailto:tlangdon@acgov.org)  
(510) 495-5443

**ALAMEDA COUNTY SHERIFF'S  
OFFICE OF EMERGENCY SERVICES**

